

57/1

7/12/10 - SAC

# ELEVATION CERTIFICATE

OMB No. 1660-0008  
Expires March 31, 2012

Important: Read the instructions on pages 1-9.

## SECTION A - PROPERTY INFORMATION

For Insurance Company Use:

Building Owner's Name Mr. Allan Domb

Policy Number

A2. Building Street Address (including Apt., Unit, Suite, and/or Bldg. No.) or P.O. Route and Box No.  
2930 Sunset Avenue

Company NAIC Number

City Borough of Longport State NJ ZIP Code 08403

A3. Property Description (Lot and Block Numbers, Tax Parcel Number, Legal Description, etc.)  
Block 57 Lot 1

sole

A4. Building Use (e.g., Residential, Non-Residential, Addition, Accessory, etc.) Residential-Two Story Masonry and Frame with Attached Garage

A5. Latitude/Longitude: Lat. 39 19' 05" Long. 74 31' 32"

Horizontal Datum:  NAD 1927  NAD 1983

A6. Attach at least 2 photographs of the building if the Certificate is being used to obtain flood insurance.

A7. Building Diagram Number 8

A8. For a building with a crawlspace or enclosure(s):

A9. For a building with an attached garage:

- a) Square footage of crawlspace or enclosure(s) 1,810 sq ft
- b) No. of permanent flood openings in the crawlspace or enclosure(s) within 1.0 foot above adjacent grade 3
- c) Total net area of flood openings in A8.b 400 sq in
- d) Engineered flood openings?  Yes  No

- a) Square footage of attached garage 500 sq ft
- b) No. of permanent flood openings in the attached garage within 1.0 foot above adjacent grade 0
- c) Total net area of flood openings in A9.b 0 sq in
- d) Engineered flood openings?  Yes  No

## SECTION B - FLOOD INSURANCE RATE MAP (FIRM) INFORMATION

B1. NFIP Community Name & Community Number  
Borough of Longport 345302

B2. County Name  
Atlantic

B3. State  
NJ

B4. Map/Panel Number  
0001

B5. Suffix  
B

B6. FIRM Index Date  
08/15/1983

B7. FIRM Panel Effective/Revised Date  
08/15/1983

B8. Flood Zone(s)  
A8

B9. Base Flood Elevation(s) (Zone AO, use base flood depth)  
10.00

B10. Indicate the source of the Base Flood Elevation (BFE) data or base flood depth entered in Item B9.

- FIS Profile
- FIRM
- Community Determined
- Other (Describe) \_\_\_\_\_

P11. Indicate elevation datum used for BFE in Item B9:  NGVD 1929  NAVD 1988  Other (Describe) \_\_\_\_\_

Is the building located in a Coastal Barrier Resources System (CBRS) area or Otherwise Protected Area (OPA)?  Yes  No  
Designation Date \_\_\_\_\_  CBRS  OPA

## SECTION C - BUILDING ELEVATION INFORMATION (SURVEY REQUIRED)

C1. Building elevations are based on:  Construction Drawings\*  Building Under Construction\*  Finished Construction  
\*A new Elevation Certificate will be required when construction of the building is complete.

C2. Elevations - Zones A1-A30, AE, AH, A (with BFE), VE, V1-V30, V (with BFE), AR, AR/A, AR/AE, AR/A1-A30, AR/AH, AR/AO. Complete Items C2.a-h below according to the building diagram specified in Item A7. Use the same datum as the BFE.

Benchmark Utilized Private Benchmark Vertical Datum 1929

Conversion/Comments \_\_\_\_\_

Check the measurement used.

- a) Top of bottom floor (including basement, crawlspace, or enclosure floor) 6.0  feet  meters (Puerto Rico only)
- b) Top of the next higher floor 8.66  feet  meters (Puerto Rico only)
- c) Bottom of the lowest horizontal structural member (V Zones only) N/A.  feet  meters (Puerto Rico only)
- d) Attached garage (top of slab) 6.34  feet  meters (Puerto Rico only)
- e) Lowest elevation of machinery or equipment servicing the building (Describe type of equipment and location in Comments) N/A.  feet  meters (Puerto Rico only)
- f) Lowest adjacent (finished) grade next to building (LAG) 5.7  feet  meters (Puerto Rico only)
- g) Highest adjacent (finished) grade next to building (HAG) 6.3  feet  meters (Puerto Rico only)
- h) Lowest adjacent grade at lowest elevation of deck or stairs, including structural support N/A.  feet  meters (Puerto Rico only)

## SECTION D - SURVEYOR, ENGINEER, OR ARCHITECT CERTIFICATION

This certification is to be signed and sealed by a land surveyor, engineer, or architect authorized by law to certify elevation information. I certify that the information on this Certificate represents my best efforts to interpret the data available. I understand that any false statement may be punishable by fine or imprisonment under 18 U.S. Code, Section 1001.


Check here if comments are provided on back of form. Were latitude and longitude in Section A provided by a licensed land surveyor?  Yes  No

Certifier's Name Robert J. Catalano Professional Land Surveyor and Planner License Number 18612

Title Professional Land Surveyor Company Name Robert J. Catalano and Associates P.A.

Address 12 South Virginia Avenue City Atlantic City State NJ ZIP Code 08401

Signature  Date 07/12/2010 Telephone 609-345-1887




<b>IMPORTANT: In these spaces, copy the corresponding information from Section A.</b>	For Insurance Company Use:
Building Street Address (including Apt., Unit, Suite, and/or Bldg. No.) or P.O. Route and Box No. 2930 Sunset Avenue	Policy Number
City Borough of Longport State NJ ZIP Code 08403	Company NAIC Number

**SECTION D - SURVEYOR, ENGINEER, OR ARCHITECT CERTIFICATION (CONTINUED)**

Copy both sides of this Elevation Certificate for (1) community official, (2) insurance agent/company, and (3) building owner.

Comments

All elevations refer to N.G.V.D.(1929 datum) maintained benchmarks by Robert J. Catalano and Associates. Flood openings shown in sections A8 and A9, if any are the gross opening area. These values may be increased in accordance with FEMA Technical Bulletin I-93. or decreased as shown on Field Notes by Robert J. Catalano and Assoc. See check box lower right. Lowest part of machinery is either the HVAC unit or duct work.

Signature  LS18612

Date 07/12/2010

Check here if attachments

**SECTION E - BUILDING ELEVATION INFORMATION (SURVEY NOT REQUIRED) FOR ZONE AO AND ZONE A (WITHOUT BFE)**

For Zones AO and A (without BFE), complete Items E1-E5. If the Certificate is intended to support a LOMA or LOMR-F request, complete Sections A, B, and C. For Items E1-E4, use natural grade, if available. Check the measurement used. In Puerto Rico only, enter meters.

- E1. Provide elevation information for the following and check the appropriate boxes to show whether the elevation is above or below the highest adjacent grade (HAG) and the lowest adjacent grade (LAG).  
 a) Top of bottom floor (including basement, crawlspace, or enclosure) is \_\_\_\_\_  feet  meters  above or  below the HAG.  
 b) Top of bottom floor (including basement, crawlspace, or enclosure) is \_\_\_\_\_  feet  meters  above or  below the LAG.
- E2. For Building Diagrams 6-9 with permanent flood openings provided in Section A Items 8 and/or 9 (see pages 8-9 of Instructions), the next higher floor (elevation C2.b in the diagrams) of the building is \_\_\_\_\_  feet  meters  above or  below the HAG.
- E3. Attached garage (top of slab) is \_\_\_\_\_  feet  meters  above or  below the HAG.
- E4. Top of platform of machinery and/or equipment servicing the building is \_\_\_\_\_  feet  meters  above or  below the HAG.
- E5. Zone AO only: If no flood depth number is available, is the top of the bottom floor elevated in accordance with the community's floodplain management ordinance?  Yes  No  Unknown. The local official must certify this information in Section G.

**SECTION F - PROPERTY OWNER (OR OWNER'S REPRESENTATIVE) CERTIFICATION**

The property owner or owner's authorized representative who completes Sections A, B, and E for Zone A (without a FEMA-issued or community-issued BFE) or Zone AO must sign here. *The statements in Sections A, B, and E are correct to the best of my knowledge.*

Property Owner's or Owner's Authorized Representative's Name \_\_\_\_\_

Address _____	City _____	State _____	ZIP Code _____
Signature _____	Date _____	Telephone _____	

Comments \_\_\_\_\_

Check here if attachments

**SECTION G - COMMUNITY INFORMATION (OPTIONAL)**

The local official who is authorized by law or ordinance to administer the community's floodplain management ordinance can complete Sections A, B, C (or E), and G of this Elevation Certificate. Complete the applicable item(s) and sign below. Check the measurement used in Items G8 and G9.

- G1.  The information in Section C was taken from other documentation that has been signed and sealed by a licensed surveyor, engineer, or architect who is authorized by law to certify elevation information. (Indicate the source and date of the elevation data in the Comments area below.)
- G2.  A community official completed Section E for a building located in Zone A (without a FEMA-issued or community-issued BFE) or Zone AO.
- G3.  The following information (Items G4-G9) is provided for community floodplain management purposes.

G4. Permit Number _____	G5. Date Permit Issued _____	G6. Date Certificate Of Compliance/Occupancy Issued _____
-------------------------	------------------------------	---

- G7. This permit has been issued for:  New Construction  Substantial Improvement
- G8. Elevation of as-built lowest floor (including basement) of the building: \_\_\_\_\_  feet  meters (PR) Datum \_\_\_\_\_
- G9. BFE or (in Zone AO) depth of flooding at the building site: \_\_\_\_\_  feet  meters (PR) Datum \_\_\_\_\_
- G10. Community's design flood elevation \_\_\_\_\_  feet  meters (PR) Datum \_\_\_\_\_

Local Official's Name _____	Title _____
Community Name _____	Telephone _____
Signature _____	Date _____

Comments \_\_\_\_\_

Check here if attachments

# Building Photographs

See Instructions for Item A6.

Building Street Address (including Apt., Unit, Suite, and/or Bldg. No.) or P.O. Route and Box No. 2930 Sunset Avenue	For Insurance Company Use: Policy Number
City Borough of Longport State NJ ZIP Code 08403	Company NAIC Number

If using the Elevation Certificate to obtain NFIP flood insurance, affix at least two building photographs below according to the instructions for Item A6. Identify all photographs with: date taken; "Front View" and "Rear View"; and, if required, "Right Side View" and "Left Side View." If submitting more photographs than will fit on this page, use the Continuation Page on the reverse.


Front View Date Taken:07/12/2010



Rear View Date Taken:07/12/2010



Vents (2) Date Taken:07/12/2010



Vents (1) Date Taken:07/12/2010

